In the Oil Fields

CONTINUED FROM PRECEDING PAGE

Henryetta District

The Kingwood Oil company No. 1 in the northeast of southeast of southwest of 1-10-11 is drilling at 200 feet.

Weaver and others No. 5 in the center of south line of northeast of southeast of 2-11-11 is shut down at 200 feet.

The Ladies Belle Oil company No. 1 in the northeast of northwest of southeast of 3-11-11 is shut down at 200 feet.

The Rolling Oil company No. 1 in the southwest of the northwest of 8-11-11 is fishing at 1,560 feet.

Gaines and Jamison No. 1 in the northeast of northwest of 22-11-11 is a rig.

The Ladies Belle Oil company No. 1 in the northeast of the southwest of 22-11-11 is a rig.

The Blue Mountain Oil company No. 1 in the southeast of the northwest of 24-11-11 is a rig.

The Oneida Petroleum company No. 1 in the northwest of the southwest of 31-11-11 is fishing at 1,860 feet with a showing of 1,000,000 feet of gas.

The Keasbey Oil & Refining Co. No. 1 in the northwest of the northwest of 1-11-12 has a machine on the ground.

The same company No. 3 in the northeast corner of 8-11-12 is a rig.

The same company No. 1 in the northeast of the northeast of the southwest of 9-11-12 is drilling at 2,100 feet.

The same company No. 1 in the southeast of the northeast of 10-11-12 is fishing at 3,400 feet.

The A. & B. Oil company No. 1 in the southwest of the northwest of 19-11-12 is a rig.

The Keasbey Oil & Refining Co. No. 1 in the southwest of the northeast of 19-11-12 is rigging up.

The Wise No. 1 in the northeast of the southwest of 24-11-12 is drilling at 300 feet.

R. Reynolds No. 2 in the northwest corner of 27-11-12 has machine on the ground.

The O. P. & R. Co. No. 1 in the center of the northeast of the southwest of 8-11-11 has rig on the ground.

The Kaw Smelter company No. 1 in the southwest of the northeast of 14-11-12 has rig on the ground.

E. B. Black No. 1 in the southwest of the southeast of the southeast of 35-11-12 is shut down at 2,400 feet.

The Kaw Smelter company No. 3 in the northwest of the southwest of 8-11-14 is shut down at 1,200 feet.

The Producers & Refiners corporation No. 1 in the southwest of the northwest of northeast in 2-12-11 is a rig.

B. H. Smith and others No. 1 in the northeast of the northwest of 7-12-11 is shut down at 1,140 feet.

The Sanahoma Oil company and others No. 1 in the northwest of southeast of the northeast of 14-12-11 is rigging up.

The Commonwealth Oil company No. 1 in the center of north line of the southeast of southeast of 14-12-11 is a rig.

J. J. Deander No. 2 in the southwest of the northwest of 15-12-11 is shut down at 1,348 feet.

J. W. Moore No. 2 in the center of north line of the southeast of southwest of 19-12-11 is shut down at 2,850 feet.

The same party No. 1 in the southwest of the northwest of the northeast of 15-12-11 is shut down at 2,515 feet.

The Simplex Oil company No. 1 in the southwest of the northwest of the southwest of 24-12-11 is drilling at 800 feet.

The Juke Slaw Oil company No. 1 in the center of northeast of the southeast of 35-12-11 is a rig.

McMahon and Voorhees No. 7 in the southwest of the northeast of southwest of 36-12-11 is shut down at 2,150 feet.

The Juke Slaw Oil company No. 2 in 36-12-11 got sand from 1,278 feet to 1,282 feet and well is good for 15 barrels after a shot.

D. M. Smith and others No. 1 in the southeast of the southwest of the southwest of the northwest of 26-12-11 is a location.

The Okmulgee Oil operators No. 2 in 5-12-12 got sand from 1,493 to 1,547 feet and well is good for 15 barrels after a 60-quart shot.

Wallace and others No. 1 in the northwest of the northeast of the northeast of 9-12-12 is a rig.

L. S. Skelton No. 1 in the center of west line of the southeast of northwest of 11-12-12 is fishing at 2,472 feet.

The Kingwood Oil company and others No. 3 in the northeast of the southeast of southeast of 11-12-12 is fishing at 2,263 feet.

W. C. Newman No. 1 in the center of south line of southwest of the southeast of 16-12-11 is a rig.

J. W. Moore No. 2 in the northeast corner of 17-12-12 is a rig.

The Petrol Oil company No. 2 in the center of west line of the northwest of the northwest of 20-12-12 is a rig.

W. C. Mee and others No. 2 in the center of south line of the southeast of the southeast of 21-12-12 is shut down at 1,200 feet.

The Tulsa Oil company No. 2 in the southeast of the southeast of 31-12-12 is rig on the ground. No. 3 in the center of south line of the southeast of southeast has rig on the ground.

Gallagan and others No. 2 in the center of the north line of the northeast of southeast of 12-12-12 is a rig.

The Oklahoma Producing & Refining Co. No. 1 in the center of north line of the southeast of the southeast of the northeast of 32-12-12 is a location.

McDowell and others No. 2 in the center of south line of the southeast of northwest of 32-12-12 has rig on the ground.

E. B. Black No. 3 in the southeast of the southwest of 34-12-12 is spudding.

W. C. Newman No. 1 in the northwest of the southeast of northwest of 11-12-13 is a rig.

J. H. Unbold No. 2 in the northwest of the southeast of 2-12-14 is drilling at 1,150 feet.

W. W. Aldren No. 1 in the center of the north line of the northeast of the northwest of 2-12-14 is drilling at 120 feet.

Unknown parties No. 1 in the southwest of the southwest of 15-12-14 is a rig.

The Kimbley Oil & Refining Co. has made three new locations in the northwest quarter of 8-11-13.

The same company No. 4 in 6-11-12 has made location. No. 5 is a location. No. 6 is a location. No. 7 is a location. No. 8 is a location. All in the northeast quarter of above section.

E. B. Black No. 5 in the southeast of the southwest of 34-11-12 is a location. No. 4, 5 and 6 are locations.

McDowell and others are moving in timbers for wells Nos. 3, 4 and 5 in the southeast of southwest of 32-12-12.

Gallagan and others have moved in timbers in the northeast of southwest of 32-12-12 for well Nos. 3, 4 and 5.

Kimbley and others have made a location in the northwest of southeast of 26-11-12 for a 3,200 foot test.

Mervine District.

The Midkiff Petroleum company No. 2 in the northwest of northeast of northwest of 11-27-2 is drilling at 1,430 feet.

The Corden Oil & Gas Co. No. 3 Hayes in the northeast of southwest of southeast of 15-27-2 is drilling at 2,620 feet.

Jackson County, Oklahoma.

The Melhoma Oil company No. 1 Welch in 32-1n-19w is drilling at 1,610 feet.

The Simon Oil company No. 1 Tom Hogan in 24-2n-17w is drilling at 195 feet.

Greer County, Oklahoma.

The Lone Wolf Petroleum company No. 1 Dugan in 15-8n-20w is in operation. This company has a north 20 west.

OSAGE

Office 1-24, care of The World.

Have splendid proposition in the Osage. Get in touch with me at

FRICK-REID SUPPLY CO.

Tulsa, Oklahoma

OIL AND GAS WELL SUPPLIES, CASING, LINE PIPE AND TUBING WIRE ROPE AND CORDAGE REID GAS ENGINES AND POWERS

General Offices Tulsa, Okla. Branches: Tulsa, Okla.; Bartlesville, Okla.; Cleveland, Okla.; Okmulgee, Okla.; Nowata, Okla.; Cushing, Okla.; New Wilson, Okla.; Tower, Okla.; Chanute, Kan.; Electra, Texas; Augusta, Kan.; El Dorado, Kan., and Winfield, Okla.

FREE 'What's What' in Texas Oil

Straight facts on the Wonder Oil Fields of the World, full of large independent opportunities. Also way of producing money. It's Free. Issue Limited. Send Today.

JAMES A. BUIE
Entire Floor, 1006 S. Houston Street
Fort Worth, Texas

FREE MAP

showing famous Texas Million Dollar Triangle-Burkburnett, Iowa Park and Petrolia, and our monthly bulletin containing late oil news, mailed FREE upon request. Write today.

H. B. RICHARDSON
1024 17th Street Denver, Colorado

National Supply Co.

DEPENDABLE

Oil Well Supplies

Service satisfactory to the customer is the first principle of our business. Branches located in all principal points in the Midcontinent oil fields.

Build Concrete Porch Floors

a beautiful limestone color is secured by using—

ASH GROVE Superfine "The Stronger Cement"

It is uniform in color and chemical composition. Use clean sand with ASH GROVE and be proud of your job.

Your Dealer knows—Ask him.

Line Pipe For Sale

30,000 feet 6-inch threaded 20-lb line pipe, in first class condition.

Price is right, for prompt shipment

Feenberg Pipe & Supply Co.

519 E. FIRST STREET

Phone 4750—LD 80 TULSA, OKLA.

For Sale

SLIGHTLY USED

One Williams Tool Pipe Machine; cuts from 1 inch to 4 inch pipe, with 10-horsepower motor, shafting, belting, etc., for the necessary installation.

BOX 981,
Pawhuska, Okla.

Twin Savers

An oil pipe leak will cost a couple of thousand dollars in one day. A joint leak—hot oil or steam—will tie up your plant and cost even more unless immediately repaired.

Emergency Pipe Clamps and Skinner Pipe Joint Clamps are positive, and make permanent repairs. Safe, dependable, and equal to any refinery pressure. Have your supply store show you one.

Our little "Pipe Repair Book" tells how to fix every possible pipe, joint or flange leak. Send for it—no obligation.



M. B. SKINNER CO.
562 Washington Boul.,
Chicago, Illinois

A Diagram Picture

Note the Pointed Corn

Why Corns Hurt

Note this diagram picture of a corn. Note its conical shape. The cause of the corn is pressure. And pressure makes it hurt. The point of the corn is pushed into the nerves. Applying a Blue-jay plaster instantly removes the pressure. Note the felt ring (A) in the picture below. The ring gives barefoot comfort in the tightest shoe.

But that is temporary. One should not continue a ring. The corn should be quickly ended.

The bit of B&B wax in the center of the ring does that (marked B in illustration below). In two days, usually, the whole corn disappears. It stops the pain, then ends the corn. And it wraps the corn so the action is undisturbed.

Then the action of the B&B wax is centered on the corn. Held there by the rubber coated adhesive tape (C) which wraps comfortably around the toe. Healthy tissue is not affected.

These are the reasons why millions of people have adopted the Blue-jay method. Keeping corns is folly when this easy way can end them. Treating them in cruder ways is inexcusable.

For your own sake, convince yourself by applying Blue-jay to one corn.

B&B Blue-jay The Scientific Corn Ender

Stops Pain Instantly
Ends Corns Completely
25c—At Druggists

BAUER & BLACK, Chicago, New York, Toronto
Makers of Sterile Surgical Dressings and Allied Products

Next Time—Buy

FISK

RED TOP TIRES

Big mileage Fabric Tires built with an extra ply and a heavy tread—Big tires with mileage comparable to that of Cords.

THE HANDSOMEST TIRE MADE

White side-wall—Red Tread

Gates Tire Service Company

Phone 3855 224 E. Second St.
TULSA, OKLAHOMA

NOTICE, FAIR MANAGERS! We have a Flying Circus of 22 machines at your disposal. Exhibitions our specialty

Curtiss

PUBLIC INSPECTION OF OUR EXHIBITION FIELD AT ALL TIMES.

Passengers Carried $15.00 Per Flight
Call 332 For Appointment

Airplanes Were the First to Cross Atlantic Ocean

THE WASP, a Curtis Plane, Is the Fastest Machine in the World



THE ACCOMPANYING CUT IS ANOTHER VIEW OF THE

ORIOLE

A 3-seater machine; flies 100 miles an hour; will fly 350 miles on one tank of gasoline.

ORIOLE EQUIPPED WITH O-T MOTOR $7500
ORIOLE EQUIPPED WITH K-6 MOTOR $9000

Ninety per cent of the United States army airplanes and flying boats are Curtiss type. In war time they proved themselves one of the most successful types, and now in peace, in this momentous journey across the ocean, they again prove themselves not only pioneers, but practical, every-day successful air boats for individual and commercial use.

ORDERS SHOULD BE PLACED NOW

A SAFE and SANE MEANS OF TRANSPORTATION

For the Busy Oil Man. In the Office This Morning. In the Field This Afternoon.

WE HAVE

2000 Curtiss

J. N. Airplanes formerly used by the U. S. government; completely overhauled and inspected. One-day delivery. Price—

$2,500 to $5,000

SEE THEM ON INSPECTION AT OUR TULSA FIELD

HANGARS AND OFFICES ARE ALREADY ESTABLISHED AT TULSA, DALLAS, FORT WORTH, WICHITA FALLS, AND WACO

Curtiss Southwest Airplane Co.

EXCLUSIVE DISTRIBUTORS FOR ALL CURTISS PRODUCTS THROUGHOUT SOUTHWEST.
Phones 332-6807 Wm. T. Campbell, Sec.-Gen. Mgr. 804 New Wright Bldg., Tulsa.

Livingston Oil

Reports 7 Wells

On acreage in which it has leasehold interests, since May 21st, showing a daily production rate

Aggregating 10,825 bbls. Oil

Including production previously reported

Of which the Company's interest is approximately 7,500 barrels

Total Capitalization $3,000,000. Outstanding $2,221,940. Over 20,000 Acres, Texas, Oklahoma. Refineries. Large Earnings. Dividends 3% Quarterly.

DRILLING OPERATIONS

41 more well in various stages on its leasehold interests in the Northwest Extension, Burkburnett Field, Texas and 12 in Oklahoma

Traded in on the New York Curb

Descriptive Circular and Maps on Request

C. D. Knapp Jr. & Co.

Established 1900
INVESTMENT BROKERS
Singer Building New York

The statements herein, while not guaranteed, have been obtained from what we consider to be reliable and authoritative sources.

"VALVELESS" PERFECT ENGINE SERVICE



IF YOU CARE TO SAVE MONEY, BUY THIS ENGINE

Franklin "Valveless" Gas Engines are in stock in our warehouse, No. 211 North Cincinnati, TULSA, OKLA.

P. O. Box 1776. Bell Phone, Osage 2486.
Established 1876.

FRANKLIN VALVELESS ENGINE COMPANY

SUCCESSORS TO PRODUCERS SUPPLY CO.
FRANKLIN, PENNA.