Notice to Stock Growers.

At a meeting of the stock men of the Judith Basin and the following range: Beginning at the head of Belt creek, thence along the north side of the Belt mountains to the Judith Gap; thence from the head of Belt creek along the South side of the Highwood mountains to Square Butte; thence down Arrow creek to its mouth on south side of Highwood mountains; thence up the Judith river from its mouth to the mouth of Big Spring creek on the northwest side of the Judith river; thence up Big Spring creek on south side to Snowy Mountains; thence along the north side of Snowy Mountains to Judith Gap, it was resolved that notice be published that this range is now overstocked, and that parties bringing cattle on to this range will not be allowed to join us on our round-ups nor to use any of our corrals.

JUDITH BASIN AND ARROW CREEK ROUND-UP.
DAVID S. PHELPS, Secretary.
Utica, May 24, 1883. je8-1y

$500 REWARD.

A reward of Five Hundred Dollars will be paid by the Judith Basin and Arrow Creek Round-up for the apprehension, with sufficient evidence to convict, the first person or persons of killing or stealing any cattle or horses belonging to owners of cattle or horses on the above range.

A liberal reward will also be paid for the apprehension, with sufficient evidence to convict, any further parties of killing or stealing cattle or horses as above stated.

JUDITH BASIN AND ARROW CREEK ROUND-UP.
DAVID S. PHELPS, Secretary.
Utica, May 24, 1883. je8-1y

TERRITORIAL BRANDS.



T. C. IRVINE.
Address—Deer Lodge, M. T.
Range—Deer Lodge Valley.
Vent—Horizontal bar across lower end of brand.



SELIGMAN, BAILEY & KENNETT.
Range—McDonald Creek.
Address—Ft. Maginnis, M. T.
Vent—I I on left shoulder.
No stock sold without venting.



W. H. BARNARD.
Address—Fort Shaw, M. T.
Range—North Fork Sun River, M. T.



A. B. HAMILTON.
Address—Old Agency, M. T.
Range—Between Teton and Marias Rivers.



SAMPLES BROS.
Range—Lower Teton Valley, M. T.
Address—Fort Benton, M. T.
Also owners of horses branded J F and JF on left shoulder.



ROBERT VAUGHN.
Range—Sun River, M. T.
Address—Sun River Crossing, M. T.
Cattle branded 1X on left ribs.

TERRITORIAL BRANDS.



E. H. IRVINE.
Address—Deer Lodge, M. T.
Range—Deer Lodge Valley.
Vent—Horizontal bar across lower end of brand.

SAM BURD.
Range—Upper Teton Valley and Maria.
Address—Old Agency, M. T.
Cattle branded B on left thigh.
Ear-marks—Swallow fork in right ear, underbit in left ear.

JOHN S. ATCHISON.
Range—From Judith Mountains to Little Snowies and Flat Willow Creek and McDonald Creek.
Address—Overland, M. T.
Cattle branded same on left ribs.
Vent—Same brands inverted on left hips.



MONTANA CATTLE COMPANY.
(Incorporated.)
R. B. HARRISON, Pres. W. D. WHEELER, Treas.
L. A. WALKER, Secy. R. P. WALKER, Supt.
Address of Company—Helena, M. T.
Address of Superintendent—Sun River, M. T.
Range—North side of lower Sun River.
Vent same on thigh.
Cattle branded ⧖ on left side and hip.



MONTANA CATTLE CO.
(INCORPORATED.)
JOHN T. MURPHY, Manager.
Organized, name and brand recorded in 1879.
Range—Muscleshell Valley.
Address—Helena and Martinsdale, M. T.



CHARLES CRAWFORD.
Address—Fort Benton, M. T.
Range—Shonkin and Highwood.
Vent—O on left hip.



D. C. IRVINE.
Address—Deer Lodge, M. T.
Range—Deer Lodge Valley.
Vent—Horizontal bar across lower end of brand.



FORD & DUNN.
Address—Sun River Crossing, M. T.
Range—Sun River and Teton Valleys.
Ear-marks—Crop off left ear, split in right ear.
Horses branded same as cattle on left shoulder.
Cattle Vent—Same brand behind left shoulder.
Also owners of about 200 head of 70 brand on left hip.

TERRITORIAL BRANDS.



C. L. FISH.
Address—Fort Benton, M. T.
Range—Highwood.
Ear-mark—Left ear cut square off.



HASTIE & FELLERS.
Address—Sun River, M. T.
Range—Teton Valley.
Ear marks—Half under crop in right ear.
Also owners of Shield brand.



NARCIUS VAUIX.
Range—Teton Valley, M. T.
Address—Fort Benton, M. T.
Ear-marks—Swallow fork in right ear.
Horses branded N on left shoulder.



DAVENPORT, RAY & CO.
Range—Between Shonkin and Arrow Creeks.
Address—Fort Benton, M. T.
Ear-marks—Crop from and slit in left ear.
Horses branded with a circle O on left shoulder.



CON KOHRS.
Range—Between Dearborn and Sun River, M. T.
Address—Deer Lodge, M. T.

Bull Calves



FOR NEXT SEASON'S USE!

Stockmen wishing to improve their herds with first-class bulls, will study their own interests by addressing, before August 1, 1884.
CON KOHRS, Deer Lodge, M. T.



JOHN WREN.
Address—Old Agency, M. T.
Range—Teton Valley.
Horses branded same as cattle on left shoulder



SNYDER & JONES.
Address—Fort Shaw, M. T.
Range—Between Sun River and Dearborn.
Ear-mark—Square crop left, and upper bit right ears.
Vent—Horizontal bar above brand, thus, ⧖



S. S. HOBSON.
Range—Judith Basin, M. T.
Address—Utica, Meagher county, M. T.
Also owners of cattle branded 22 on left ribs, and V on left thigh.

STEPHEN SPITZLEY.
Range—Arrow Creek.
Address—Fort Maginnis, M. T.

TERRITORIAL BRANDS.



DAVIS, HAUSER & CO.
Address—Parker, Meagher Co., M. T.
Ear-marks—Underbit out of both ears.
Range—From Black Butte to Flat Willow Creek, from Judith Mountains to the Little Snowies, on Ford and McDonalds Creeks.
Horses branded same as cattle on left shoulder.
Vent—Same brand on left hip.



MONTANA CATTLE CO.
(INCORPORATED.)
JOHN T. MURPHY Manager.
Organized, name, and brand recorded in 1879.
Range—Muscleshell Valley.
Address—Helena and Martinsdale, M. T.
Also owners of cattle bearing the following brands, viz.:
A on left ribs.
A on left ribs.
A on left hip and A on left ribs.



MAIN & DENNIS.
Range—Upper Teton Valley.
A House—Old Agency, M. T.
Ear-marks—Crop off right ear, slit in left ear.
Horses branded 5 on left thigh.



THE COCHRANE RANCHE CO.
Address—F. White, Fort Calgarry, N.W. T.
Earmark—Underbit out of left ear.
Also owners of cattle with double dew-lap on neck.
Range—Bow River, Northwest Territory.
Horses branded same as cattle on left shoulder
Vent—Horizontal bar, thus —, across brand.



WINDER & Co.
Range—Willow Creek, N. W. T.
Address—Fort McLeod, N. W. T.
This year's calves, double crank on left hip and wattle on throat.



Benton & St. Louis Cattle Co.
Paid up capital $500,000. Correspondence solicited. Also owners of brands:
O on left ribs.
J-I on left ribs.
Z on left rbis.
N on left thigh.
Triangle on right hip.
Ear marks—Both ears split.
Range—Marias Valley.
Address—Fort Benton, M. T.



GREENLEAF & CO.
Range—Highwood to Arrow Creek.
Address—Benton, M. T.
Ear-marks—Crop off left ear, and two bits out of right ear.



MRS. ANNA ARMSTRONG.
Address—Old Agency, M. T.
Range—Teton Valley.
Ear-marks—Crop off both ears, underbit in left ear.



PATRICK WHALEN.
Range—Teton Valley, M. T.
Address—Fort Benton, M. T.
Ear-marks—Both ears cropped and split.
Horses branded same as cattle on the shoulder.

TERRITORIAL BRANDS.

DAVE MORROW.
Address—Fort Benton, M. T.
Range—Shonkin.
P. O.—Benton.
O on right ribs.
Horses branded O on left thigh.



B. D. PHILLIPS.
Address—Fort Benton, M. T.
Range—Judith Basin.
Ear-marks—Split in left ear, piece off of top of right ear.
Horses branded P on right thigh.



W. B. HUNDLEY & CO.
Address—Helena, M. T.
Range—Arrow Creek, and Judith Basin.
Marks—Crop off of both ears and dewlap.

O. H. MORGAN.
Address—Old Agency, M. T.
Range—Teton Valley.
Ear-marks—Crop on both ears, underbit on left ear.



H. SWEET.
Address—Utica, Meagher county, M. T
Range—Judith Basin.
Horses branded with a 2½ inch square on the right shoulder.



S. PIPEN.
Range—Sand Coulee, Choteau Co., M. T.
Address—Sun River Crossing, M. T.
Ear-Marks—Crop and underbit in left ear; swallow fork in right ear.



LOUIS MARCOTTE.
Range—Arrow Creek, M. T.
Address—Fort Benton, M. T.
Ear-marks—Crop in right ear.



THOMAS CLARY.
Range—Sun River, M. T.
Ear-marks—Crop off left ear and half under crop in right ear.
Horses branded same on left thigh.



JOHN LEPLEY.
Range—Between Shonkin and Arrow Creek.
Address—Fort Benton, M. T.
Ear-marks—Round hole in right ear.
Horses branded J L on left shoulder.



F. H. BURD.
Address—Old Agency, M. T.
Range—Upper Teton.
Ear-marks—Underbit and crop in left ear and slit in right ear.

TERRITORIAL BRANDS.

MILNER & BOARDMAN.
Range—Shonkin to Arrow Creek.
Address—Fort Benton, M. T.
Ear-marks—Both ears cropped and split.
Horses branded same on left shoulder.



D. A. G. FLOWERREE,
Range—Sun River and Teton valleys.
Address—Fort Shaw, M. T.
Ear-marks—Crop and underbit in left ear.
Horses branded F on left thigh.



EDWARD KELLY.
Range—Teton Valley, M. T.
Address—Fort Benton, M. T.
Ear-marks—Underbit on right ear.
Horses branded E K on right shoulder.



Broadwater, McCulloh & Co
Address—Fort Assinaboia, M. T.
Range—North side of Bear's Paw Mountains.
Horses and mules branded same as cattle.



HIGGINS & McCLAIN.
P. O. Address—Old Agency, M. T.
Range—Teton and Marias.
Last year brand I on right hip.



JAMES HENSLY.
Address—Helena, M. T.
Range—Silver Creek, Lewis and Clarke Co.
Horses branded same as cattle on the right shoulder.



PATRICK MURPHY.
Range—Teton Valley.
Address—Benton, M. T.
Ear-marks—Hole in right ear.
Horses branded P M on left shoulder.



JUDITH CATTLE COMPANY.
T. C. POWER, Manager.
Range—Warm Spring Creek, Meagher Co. M. T.
Address—Fort Benton, M. T.
Also branded with horizontal bar in right ribs
Vent—bar underneath the horse-shoe brand.
Marks—dewlap on brisket.
Also owners of ᗡ on left hip. Horses branded ᗡ on left thigh.



LOUIS ROBARE.
Post Office Address—Old Agency.
Range—Upper Teton.
Ear marks—Right ear cropped and underbit, and overbit on same ear.



JOHN H. FREESER.
Address—Helena, M. T.
Range—Musselshell.
Brand—7 on both hips.
Marks—Wattle on left thigh.
Horses branded 7 on left shoulder.